

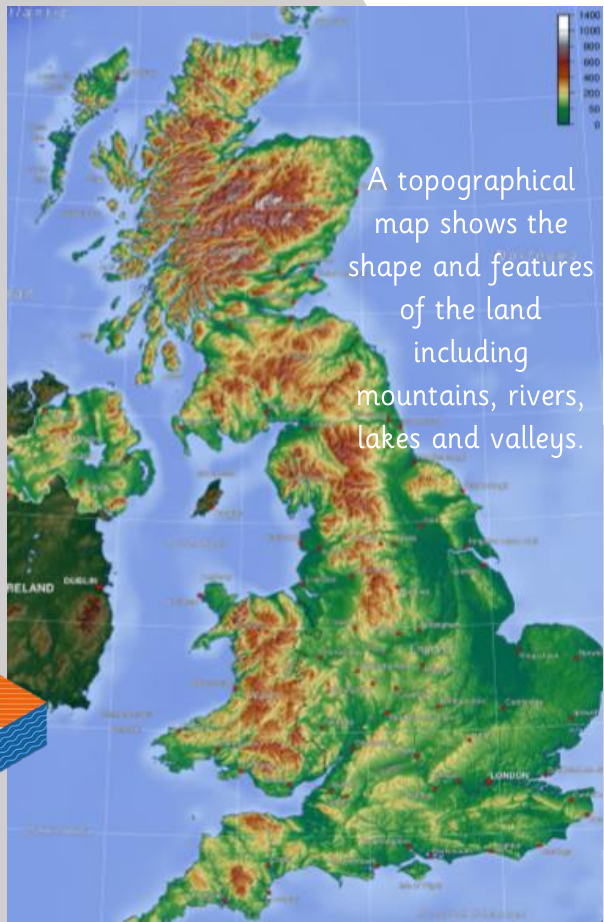
LAND USE

SKETCH MAP



- Title
- Labels/annotations
- Simple lines
- Enough detail to give a rough idea
- A 'not to scale' note
- A north arrow

TOPOGRAPHICAL MAP



A topographical map shows the shape and features of the land including mountains, rivers, lakes and valleys.

FARMING

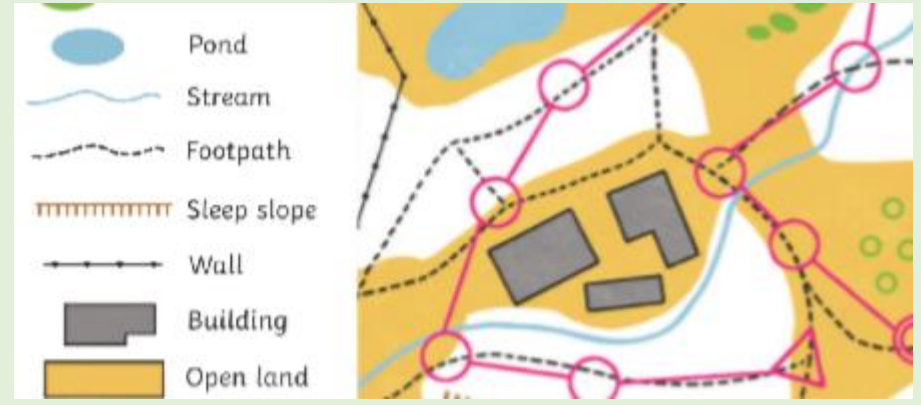
- Growing grains
- Growing fruit and vegetables
- Growing flowers
- Growing grass
- Breeding animals for meat and other produce e.g. milk and eggs

HOW IS LAND USED?

90% of land in the UK is rural	10% of the UK is urban.
<ul style="list-style-type: none"> • Housing • Factories • Education • Recreation • Business • Farming 	<ul style="list-style-type: none"> • Housing • Factories • Education • Recreation • Business • Healthcare • Transport • Retail

KEY

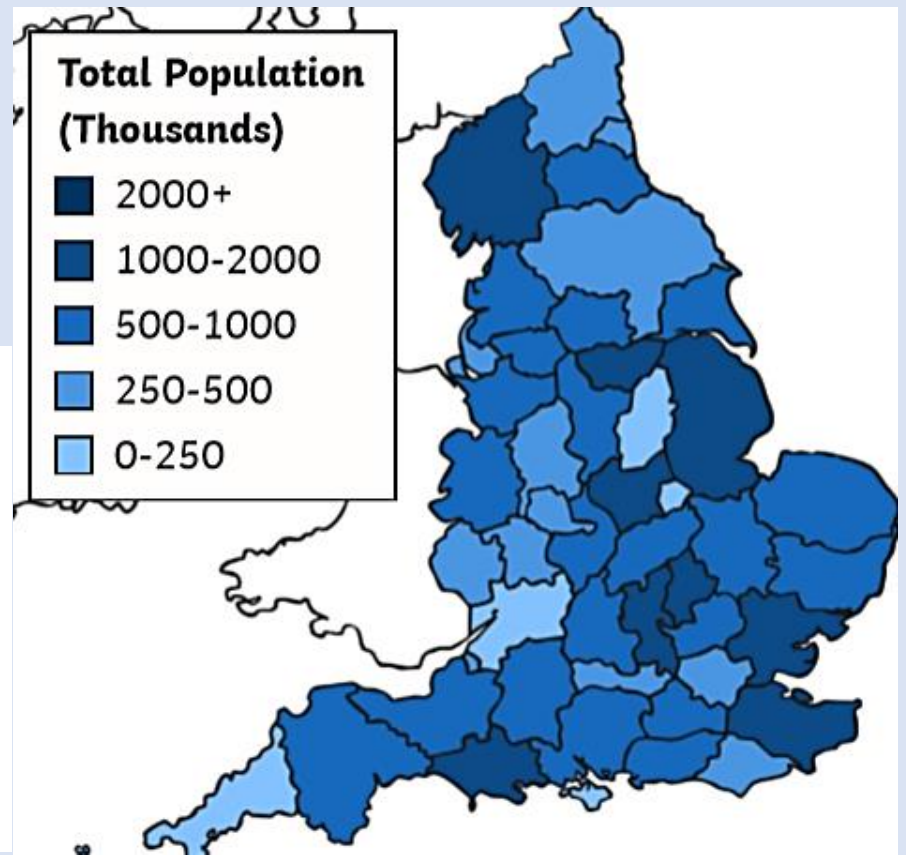
Maps often use symbols to represent things. The key explains what the symbol shows.



LARGE URBAN AREAS

London, Birmingham, Manchester, Liverpool, Leeds and Newcastle

ENGLAND COUNTIES POPULATION



CARTOGRAPHER

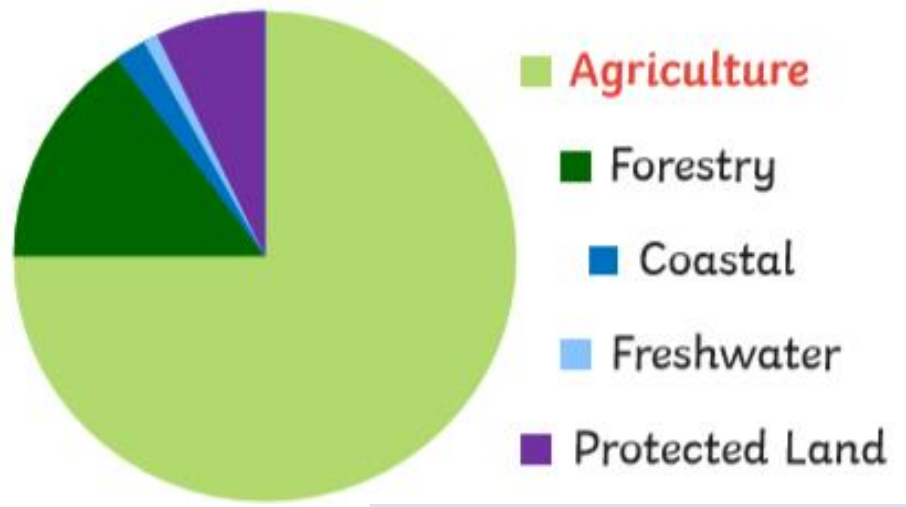
A cartographer is someone who draws or produces maps.

James Cook (1728 – 1779) was a British explorer and cartographer.

Today, technology helps to produce maps using photographs and videos of the area.



HOW RURAL SPACE IS USED IN THE UK



Key Vocabulary			
Agriculture	Another word for farming. The growing and harvesting of crops and/or breeding animals.	Rural	Countryside or farmland.
Counties	Areas that countries or states are divided into.	Symbol	Pictures of icons
Recreation	An activity done for pleasure e.g. playing golf, hiking.	Urban	Town and cities
Retail	Shops where people can buy items		